



Location: ACL1 - City Hall

Report on 24-hour TSP monitoring

Action Level ($\mu\text{g}/\text{m}^3$) - 163

Limit Level ($\mu\text{g}/\text{m}^3$) - 260

Date	Sampling Time	Weather Condition	Filter paper no.	Filter Weight, g		Elapse Time, hr		Sampling Time, hr	Flow Rate, m^3/min			Total Volume, m^3	TSP Level, $\mu\text{g}/\text{m}^3$
				Initial	Final	Initial	Final		Initial, Q_{si}	Final, Q_{sf}	Average		
03-Aug-18	08:00	Cloudy	26611	2.6617	2.7054	4171.51	4195.51	24.00	0.83	0.83	0.83	1198	36.5
09-Aug-18	08:00	Cloudy	26721	2.6853	2.7212	4198.51	4222.51	24.00	0.83	0.84	0.83	1201	29.9
15-Aug-18	08:00	Cloudy	26742	2.6448	2.6675	4225.51	4249.51	24.00	0.71	0.71	0.71	1025	22.2
21-Aug-18	08:00	Rainy	21001	2.8501	2.8831	4252.51	4276.51	24.00	0.71	0.71	0.71	1024	32.2
27-Aug-18	8:00	Rainy	27052	2.6797	2.7359	4279.51	4303.51	24.00	0.71	0.72	0.72	1030	54.6

Report on 1-hour TSP monitoring

Action Level ($\mu\text{g}/\text{m}^3$) - 460

Limit Level ($\mu\text{g}/\text{m}^3$) - 500

Date	Sampling Time	Weather Condition	Filter paper no.	Filter Weight, g		Elapse Time, hr		Sampling Time, hr	Flow Rate, m^3/min			Total Volume, m^3	TSP Level, $\mu\text{g}/\text{m}^3$
				Initial	Final	Initial	Final		Initial, Q_{si}	Final, Q_{sf}	Average		
04-Aug-18	08:20	Cloudy	26838	2.6645	2.6664	4195.51	4196.51	1.00	0.77	0.77	0.77	46	41.0
04-Aug-18	10:05	Cloudy	26830	2.6716	2.6738	4196.51	4197.51	1.00	0.77	0.77	0.77	46	47.5
04-Aug-18	13:00	Cloudy	26714	2.6875	2.6891	4197.51	4198.51	1.00	0.77	0.77	0.77	46	34.5
10-Aug-18	08:35	Rainy	26652	2.6721	2.6739	4222.51	4223.51	1.00	0.71	0.71	0.71	43	42.0
10-Aug-18	09:48	Rainy	26649	2.6855	2.6868	4223.51	4224.51	1.00	0.71	0.71	0.71	43	30.3
10-Aug-18	13:00	Rainy	26738	2.6701	2.6745	4224.51	4225.51	1.00	0.71	0.71	0.71	43	102.6
16-Aug-18	08:15	Cloudy	21003	2.8702	2.8733	4249.51	4250.51	1.00	0.71	0.71	0.71	43	72.6
16-Aug-18	13:00	Cloudy	20523	2.5562	2.5597	4250.51	4251.51	1.00	0.71	0.71	0.71	43	81.9
16-Aug-18	14:15	Cloudy	26281	2.6761	2.6771	4251.51	4252.51	1.00	0.71	0.71	0.71	43	23.4
22-Aug-18	08:15	Rainy	27065	2.6538	2.6548	4276.51	4277.51	1.00	0.71	0.71	0.71	43	23.5
22-Aug-18	09:30	Rainy	27041	2.6839	2.6879	4277.51	4278.51	1.00	0.71	0.71	0.71	43	93.9
22-Aug-18	10:40	Rainy	27038	2.6787	2.6823	4278.51	4279.51	1.00	0.77	0.77	0.77	46	77.9
28-Aug-18	8:10	Rainy	27046	2.6936	2.6951	4303.51	4304.51	1.00	0.72	0.72	0.72	43	34.9
28-Aug-18	9:15	Rainy	27035	2.6686	2.6701	4304.51	4305.51	1.00	0.72	0.72	0.72	43	34.9
28-Aug-18	10:20	Rainy	27032	2.6875	2.6903	4305.51	4306.51	1.00	0.72	0.72	0.72	43	65.1



Location: ACL2a - Contractor HK/2012/08 Site office

Report on 24-hour TSP monitoring
 Action Level ($\mu\text{g}/\text{m}^3$) - 187.3
 Limit Level ($\mu\text{g}/\text{m}^3$) - 260

Date	Sampling Time	Weather Condition	Filter paper no.	Filter Weight, g		Elapse Time, hr		Sampling Time, hr	Flow Rate, m^3/min			Total Volume, m^3	TSP Level, $\mu\text{g}/\text{m}^3$
				Initial	Final	Initial	Final		Initial, Q_{si}	Final, Q_{sf}	Average		
03-Aug-18	08:00	Cloudy	22105	2.8079	2.8511	9372.56	9396.56	24.00	1.08	1.08	1.08	1557	27.7
09-Aug-18	08:00	Cloudy	26717	2.6717	2.7317	9399.56	9423.56	24.00	1.08	1.09	1.08	1559	38.5
15-Aug-18	08:00	Cloudy	25839	2.6462	2.6782	9426.56	9450.56	24.00	1.08	1.08	1.08	1558	20.5
21-Aug-18	08:00	Rainy	26873	2.6866	2.7741	9453.56	9477.56	24.00	1.08	1.08	1.08	1558	56.2
27-Aug-18	8:00	Rainy	26749	2.6874	2.7363	9480.56	9504.56	24.00	1.08	1.09	1.09	1563	31.3

Report on 1-hour TSP monitoring
 Action Level ($\mu\text{g}/\text{m}^3$) - 300.1
 Limit Level ($\mu\text{g}/\text{m}^3$) - 500

Date	Sampling Time	Weather Condition	Filter paper no.	Filter Weight, g		Elapse Time, hr		Sampling Time, hr	Flow Rate, m^3/min			Total Volume, m^3	TSP Level, $\mu\text{g}/\text{m}^3$
				Initial	Final	Initial	Final		Initial, Q_{si}	Final, Q_{sf}	Average		
04-Aug-18	08:10	Cloudy	26842	2.6616	2.6629	9396.56	9397.56	1.00	1.08	1.08	1.08	65	20.0
04-Aug-18	09:50	Cloudy	26833	2.6539	2.6575	9397.56	9398.56	1.00	1.08	1.08	1.08	65	55.5
04-Aug-18	13:00	Cloudy	26824	2.6551	2.6562	9398.56	9399.56	1.00	1.08	1.08	1.08	65	16.9
10-Aug-18	08:10	Rainy	26734	2.6707	2.6720	9423.56	9424.56	1.00	1.09	1.09	1.09	65	20.0
10-Aug-18	10:08	Rainy	26929	2.6856	2.6866	9424.56	9425.56	1.00	1.09	1.09	1.09	65	15.4
10-Aug-18	13:00	Rainy	26923	2.6781	2.6810	9425.56	9426.56	1.00	1.09	1.09	1.09	65	44.5
16-Aug-18	08:10	Cloudy	26884	2.6652	2.6663	9450.56	9451.56	1.00	1.08	1.08	1.08	65	16.9
16-Aug-18	09:20	Cloudy	26881	2.6761	2.6773	9451.56	9452.56	1.00	1.08	1.08	1.08	65	18.5
16-Aug-18	10:30	Cloudy	26877	2.6636	2.6646	9452.56	9453.56	1.00	1.08	1.08	1.08	65	15.4
22-Aug-18	08:45	Rainy	26913	2.6847	2.6887	9477.56	9478.56	1.00	1.08	1.08	1.08	65	61.7
22-Aug-18	09:49	Rainy	27017	2.6685	2.6722	9478.56	9479.56	1.00	1.08	1.08	1.08	65	57.1
22-Aug-18	10:55	Rainy	27020	2.6767	2.6807	9479.56	9480.56	1.00	1.08	1.08	1.08	65	61.7
28-Aug-18	9:30	Rainy	26801	2.6729	2.6758	9504.56	9505.56	1.00	1.09	1.09	1.09	65	44.5
28-Aug-18	10:34	Rainy	27089	2.6858	2.6879	9505.56	9506.56	1.00	1.09	1.09	1.09	65	32.2
28-Aug-18	13:00	Rainy	27099	2.7070	2.7101	9506.56	9507.56	1.00	1.09	1.09	1.09	65	47.5



Location: ACL1 - City Hall

Report on 24-hour TSP monitoring

Action Level ($\mu\text{g}/\text{m}^3$) - 163

Limit Level ($\mu\text{g}/\text{m}^3$) - 260

Date	Sampling Time	Weather Condition	Filter paper no.	Filter Weight, g		Elapse Time, hr		Sampling Time, hr	Flow Rate, m^3/min			Total Volume, m^3	TSP Level, $\mu\text{g}/\text{m}^3$
				Initial	Final	Initial	Final		Initial, Q_{si}	Final, Q_{sf}	Average		
04-Sep-18	14:08	Cloudy	26724	2.6724	2.7053	4310.38	4334.38	24.00	0.71	0.71	0.71	1026	32.1
07-Sep-18	8:00	Cloudy	27345	2.6971	2.7867	4334.38	4358.38	24.00	0.71	0.72	0.72	1031	86.9
13-Sep-18	8:00	Cloudy	27288	2.6476	2.6956	4361.38	4385.38	24.00	0.72	0.72	0.72	1031	46.5
20-Sep-18	16:25	Cloudy	27529	2.6598	2.7241	4391.36	4415.36	24.00	0.72	0.72	0.72	1032	62.3
24-Sep-18	8:00	Rainy	27547	2.6693	2.7040	4415.36	4439.36	24.00	0.72	0.72	0.72	1036	33.5
29-Sep-18	8:00	Fine	27423	2.6478	2.7445	4442.36	4466.36	24.00	0.88	0.88	0.88	1264	76.5

Remarks: Due to the operational needs of an event in the Memorial Garden, the 24 hr TSP monitoring was rescheduled from 1 September 2018 to 4 September 2018.

Due to interruption of electricity, the 24hr TSP was rescheduled from 19 September 2018 to 20 September 2018.

Report on 1-hour TSP monitoring

Action Level ($\mu\text{g}/\text{m}^3$) - 460

Limit Level ($\mu\text{g}/\text{m}^3$) - 500

Date	Sampling Time	Weather Condition	Filter paper no.	Filter Weight, g		Elapse Time, hr		Sampling Time, hr	Flow Rate, m^3/min			Total Volume, m^3	TSP Level, $\mu\text{g}/\text{m}^3$
				Initial	Final	Initial	Final		Initial, Q_{si}	Final, Q_{sf}	Average		
04-Sep-18	9:09	Cloudy	27215	2.6708	2.6734	4307.35	4308.35	1.00	0.71	0.71	0.71	43	60.7
04-Sep-18	10:05	Cloudy	27210	2.6824	2.6835	4308.35	4309.35	1.00	0.71	0.71	0.71	43	25.7
04-Sep-18	13:00	Cloudy	27209	2.6841	2.6851	4309.35	4310.35	1.00	0.71	0.71	0.71	43	23.4
08-Sep-18	9:45	Rainy	27325	2.6938	2.6963	4358.38	4359.38	1.00	0.72	0.72	0.72	43	58.0
08-Sep-18	10:55	Rainy	27183	2.6721	2.6756	4359.38	4360.38	1.00	0.72	0.72	0.72	43	81.2
08-Sep-18	13:00	Rainy	27320	2.6389	2.6429	4360.38	4361.38	1.00	0.72	0.72	0.72	43	92.7
14-Sep-18	9:00	Cloudy	27312	2.6425	2.6448	4385.38	4386.38	1.00	0.72	0.72	0.72	43	53.6
14-Sep-18	10:11	Cloudy	26910	2.6804	2.6837	4386.38	4387.38	1.00	0.72	0.72	0.72	43	76.9
14-Sep-18	13:00	Cloudy	26907	2.6592	2.6630	4387.38	4388.38	1.00	0.72	0.72	0.72	43	88.5
20-Sep-18	10:01	Cloudy	27429	2.6548	2.6595	4388.36	4389.36	1.00	0.78	0.78	0.78	47	100.8
20-Sep-18	13:00	Cloudy	27212	2.6683	2.6734	4389.36	4390.36	1.00	0.78	0.78	0.78	47	109.3
20-Sep-18	14:30	Cloudy	27202	2.6682	2.6725	4390.36	4391.36	1.00	0.78	0.78	0.78	47	92.2
26-Sep-18	8:49	Rainy	27588	2.6297	2.6325	4439.36	4440.36	1.00	0.72	0.72	0.72	43	64.9
26-Sep-18	10:05	Rainy	26911	2.6623	2.6659	4440.36	4441.36	1.00	0.72	0.72	0.72	43	83.4
26-Sep-18	13:00	Rainy	27426	2.6464	2.6514	4441.36	4442.36	1.00	0.72	0.72	0.72	43	115.8
02-Oct-18	8:30	Fine	27572	2.6562	2.6632	4466.36	4467.36	1.00	0.88	0.88	0.88	53	132.3
02-Oct-18	9:44	Fine	27671	2.6922	2.6977	4467.36	4468.36	1.00	0.88	0.88	0.88	53	104.0
02-Oct-18	10:47	Fine	27607	2.6555	2.6607	4468.36	4469.36	1.00	0.88	0.88	0.88	53	98.3

Remarks: Due to the operational needs of an event in the Memorial Garden, the 1 hr TSP monitoring was rescheduled from 3 September 2018 to 4 September 2018.



Location: ACL2a - Contractor HK/2012/08 Site office

Report on 24-hour TSP monitoring
Action Level ($\mu\text{g}/\text{m}^3$) - 187.3
Limit Level ($\mu\text{g}/\text{m}^3$) - 260

Date	Sampling Time	Weather Condition	Filter paper no.	Filter Weight, g		Elapse Time, hr		Sampling Time, hr	Flow Rate, m^3/min			Total Volume, m^3	TSP Level, $\mu\text{g}/\text{m}^3$
				Initial	Final	Initial	Final		Initial, Q_{si}	Final, Q_{sf}	Average		
01-Sep-18	8:00	Cloudy	27177	2.6886	2.7210	9507.56	9531.56	24.00	1.09	1.09	1.09	1567	20.7
07-Sep-18	8:00	Cloudy	27208	2.6772	2.7390	9534.56	9558.56	24.00	1.08	1.09	1.09	1564	39.5
13-Sep-18	8:00	Cloudy	27290	2.6603	2.7085	9561.56	9585.56	24.00	1.09	1.09	1.09	1564	30.8
20-Sep-18	14:10	Cloudy	27533	2.6535	2.7126	9591.91	9615.91	24.00	1.09	1.09	1.09	1565	37.8
24-Sep-18	8:00	Rainy	27022	2.6946	2.7287	9615.91	9639.91	24.00	1.09	1.09	1.09	1569	21.7
29-Sep-18	8:00	Fine	27570	2.6538	2.7430	9642.91	9666.91	24.00	1.08	1.08	1.08	1556	57.3

Remarks: Due to interruption of electricity, the 24hr TSP was rescheduled from 19 September 2018 to 20 September 2018.

Report on 1-hour TSP monitoring
Action Level ($\mu\text{g}/\text{m}^3$) - 300.1
Limit Level ($\mu\text{g}/\text{m}^3$) - 500

Date	Sampling Time	Weather Condition	Filter paper no.	Filter Weight, g		Elapse Time, hr		Sampling Time, hr	Flow Rate, m^3/min			Total Volume, m^3	TSP Level, $\mu\text{g}/\text{m}^3$
				Initial	Final	Initial	Final		Initial, Q_{si}	Final, Q_{sf}	Average		
03-Sep-18	8:05	Cloudy	27179	2.6832	2.6860	9531.56	9532.56	1.00	1.09	1.09	1.09	65	43.0
03-Sep-18	11:00	Cloudy	27236	2.6382	2.6392	9532.56	9533.56	1.00	1.09	1.09	1.09	65	15.3
03-Sep-18	13:00	Cloudy	27218	2.6946	2.6956	9533.56	9534.56	1.00	1.09	1.09	1.09	65	15.3
08-Sep-18	13:00	Rainy	27319	2.6481	2.6515	9558.56	9559.56	1.00	1.09	1.09	1.09	65	52.0
08-Sep-18	14:15	Rainy	27317	2.6459	2.6474	9559.56	9560.56	1.00	1.09	1.09	1.09	65	23.0
08-Sep-18	15:34	Rainy	27292	2.6520	2.6567	9560.56	9561.56	1.00	1.09	1.09	1.09	65	72.0
14-Sep-18	8:25	Cloudy	27461	2.6388	2.6466	9585.56	9586.56	1.00	1.09	1.09	1.09	65	119.8
14-Sep-18	9:50	Cloudy	27455	2.6463	2.6499	9586.56	9587.56	1.00	1.09	1.09	1.09	65	55.3
14-Sep-18	10:52	Cloudy	27449	2.6622	2.6799	9587.56	9588.56	1.00	1.09	1.09	1.09	65	271.8
20-Sep-18	8:25	Cloudy	27521	2.6538	2.6608	9588.91	9589.91	1.00	1.09	1.09	1.09	65	107.4
20-Sep-18	9:45	Cloudy	27418	2.6803	2.6840	9589.91	9590.91	1.00	1.09	1.09	1.09	65	56.8
20-Sep-18	13:00	Cloudy	27435	2.6560	2.6612	9590.91	9591.91	1.00	1.09	1.09	1.09	65	79.8
26-Sep-18	8:30	Rainy	27445	2.6591	2.6614	9639.91	9640.91	1.00	1.09	1.09	1.09	65	35.2
26-Sep-18	10:10	Rainy	27584	2.6672	2.6705	9640.91	9641.91	1.00	1.09	1.09	1.09	65	50.5
26-Sep-18	15:30	Rainy	27568	2.6653	2.6708	9641.91	9642.91	1.00	1.09	1.09	1.09	65	84.2
02-Oct-18	8:25	Fine	27655	2.6678	2.6713	9666.91	9667.91	1.00	1.08	1.08	1.08	65	53.9
02-Oct-18	10:10	Fine	27649	2.6882	2.6923	9667.91	9668.91	1.00	1.08	1.08	1.08	65	63.1
02-Oct-18	13:00	Fine	27644	2.6857	2.6910	9668.91	9669.91	1.00	1.08	1.08	1.08	65	81.5



Location: ACL1 - City Hall

Report on 24-hour TSP monitoring

Action Level ($\mu\text{g}/\text{m}^3$) - 163

Limit Level ($\mu\text{g}/\text{m}^3$) - 260

Date	Sampling Time	Weather Condition	Filter paper no.	Filter Weight, g		Elapse Time, hr		Sampling Time, hr	Flow Rate, m^3/min			Total Volume, m^3	TSP Level, $\mu\text{g}/\text{m}^3$
				Initial	Final	Initial	Final		Initial, Q_{si}	Final, Q_{sf}	Average		
05-Oct-18	8:00	Fine	27604	2.6554	2.7341	4469.36	4493.36	24.00	0.88	0.88	0.88	1267	62.1
11-Oct-18	8:00	Cloudy	27109	2.6865	2.7091	4496.36	4520.36	24.00	0.78	0.78	0.78	1119	20.2
16-Oct-18	8:00	Cloudy	27222	2.6655	2.7320	4523.36	4547.36	24.00	0.77	0.77	0.77	1114	59.7
22-Oct-18	8:00	Cloudy	27800	2.6737	2.7766	4550.36	4574.36	24.00	0.77	0.77	0.77	1114	92.4
27-Oct-18	8:00	Fine	27914	2.6969	2.8005	4577.36	4601.36	24.00	0.77	0.77	0.77	1114	93.0

Report on 1-hour TSP monitoring

Action Level ($\mu\text{g}/\text{m}^3$) - 460

Limit Level ($\mu\text{g}/\text{m}^3$) - 500

Date	Sampling Time	Weather Condition	Filter paper no.	Filter Weight, g		Elapse Time, hr		Sampling Time, hr	Flow Rate, m^3/min			Total Volume, m^3	TSP Level, $\mu\text{g}/\text{m}^3$
				Initial	Final	Initial	Final		Initial, Q_{si}	Final, Q_{sf}	Average		
06-Oct-18	8:40	Fine	27118	2.6871	2.6897	4493.36	4494.36	1.00	0.77	0.77	0.77	46	56.4
06-Oct-18	9:43	Fine	27115	2.6674	2.6709	4494.36	4495.36	1.00	0.77	0.77	0.77	46	75.9
06-Oct-18	10:45	Fine	27112	2.6883	2.6913	4495.36	4496.36	1.00	0.77	0.77	0.77	46	65.0
12-Oct-18	10:21	Cloudy	27621	2.6869	2.6900	4520.36	4521.36	1.00	0.78	0.78	0.78	47	66.5
12-Oct-18	13:00	Cloudy	27618	2.6691	2.6710	4521.36	4522.36	1.00	0.78	0.78	0.78	47	40.8
12-Oct-18	14:06	Cloudy	27615	2.6693	2.6766	4522.36	4523.36	1.00	0.78	0.78	0.78	47	156.6
18-Oct-18	9:24	Cloudy	27825	2.6839	2.6850	4547.36	4548.36	1.00	0.78	0.78	0.78	47	23.6
18-Oct-18	10:29	Cloudy	27822	2.6739	2.6750	4548.36	4549.36	1.00	0.78	0.78	0.78	47	23.6
18-Oct-18	13:00	Cloudy	27819	2.6755	2.6777	4549.36	4550.36	1.00	0.78	0.78	0.78	47	47.2
23-Oct-18	8:15	Cloudy	27921	2.7018	2.7043	4574.36	4575.36	1.00	0.77	0.77	0.77	46	53.8
23-Oct-18	10:05	Cloudy	27904	2.6845	2.6878	4575.36	4576.36	1.00	0.77	0.77	0.77	46	71.1
23-Oct-18	13:50	Cloudy	27913	2.6649	2.6679	4576.36	4577.36	1.00	0.77	0.77	0.77	46	64.6
29-Oct-18	9:28	Fine	27797	2.6834	2.6878	4601.36	4602.36	1.00	0.80	0.80	0.80	48	91.5
29-Oct-18	10:36	Fine	27794	2.6647	2.6683	4602.36	4603.36	1.00	0.77	0.77	0.77	46	77.6
29-Oct-18	13:00	Fine	27791	2.6758	2.6822	4603.36	4604.36	1.00	0.80	0.80	0.80	48	133.2



Location: ACL2a - Contractor HK/2012/08 Site office

Report on 24-hour TSP monitoring
Action Level ($\mu\text{g}/\text{m}^3$) - 187.3
Limit Level ($\mu\text{g}/\text{m}^3$) - 260

Date	Sampling Time	Weather Condition	Filter paper no.	Filter Weight, g		Elapse Time, hr		Sampling Time, hr	Flow Rate, m^3/min			Total Volume, m^3	TSP Level, $\mu\text{g}/\text{m}^3$
				Initial	Final	Initial	Final		Initial, Q_{si}	Final, Q_{sf}	Average		
05-Oct-18	8:00	Fine	27610	2.6548	2.7818	9669.91	9693.91	24.00	1.08	1.08	1.08	1558	81.5
11-Oct-18	8:00	Cloudy	27696	2.6947	2.7532	9696.91	9720.91	24.00	1.09	1.09	1.09	1568	37.3
16-Oct-18	8:00	Cloudy	27702	2.6904	2.7474	9723.91	9747.91	24.00	1.09	1.09	1.09	1564	36.4
23-Oct-18	14:30	Cloudy	27919	2.6757	2.7335	9753.91	9777.91	24.00	1.09	1.09	1.09	1564	36.9
27-Oct-18	8:00	Fine	28001	2.6882	2.7830	9777.91	9801.91	24.00	1.09	1.09	1.09	1564	60.6

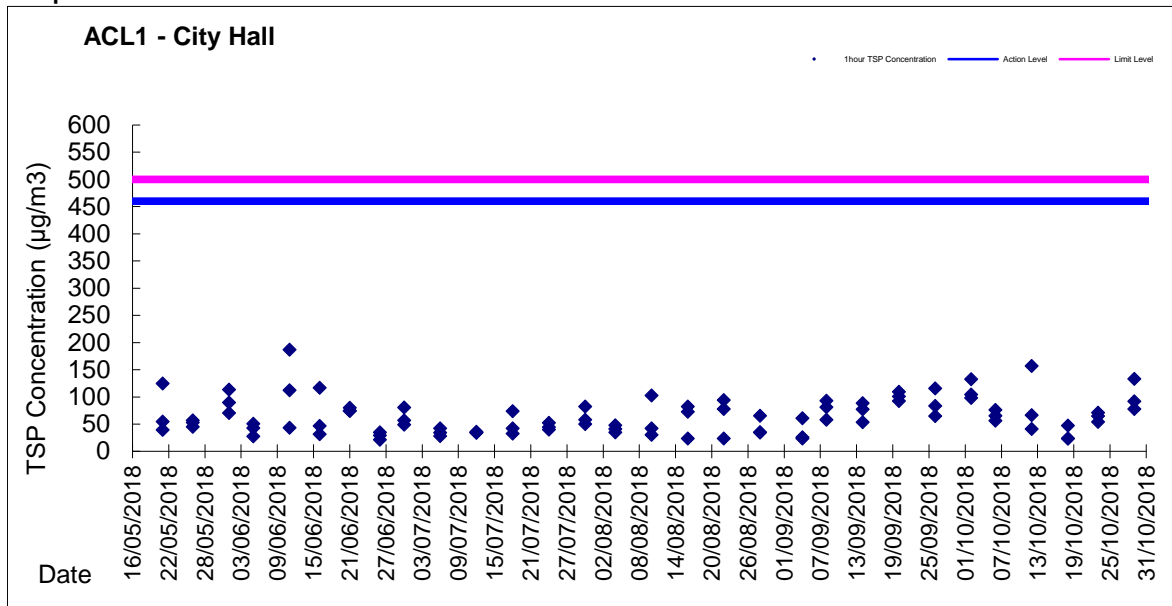
Remarks: Due to interruption of electricity, the 24hr TSP was rescheduled from 22 October 2018 to 23 October 2018.

Report on 1-hour TSP monitoring
Action Level ($\mu\text{g}/\text{m}^3$) - 300.1
Limit Level ($\mu\text{g}/\text{m}^3$) - 500

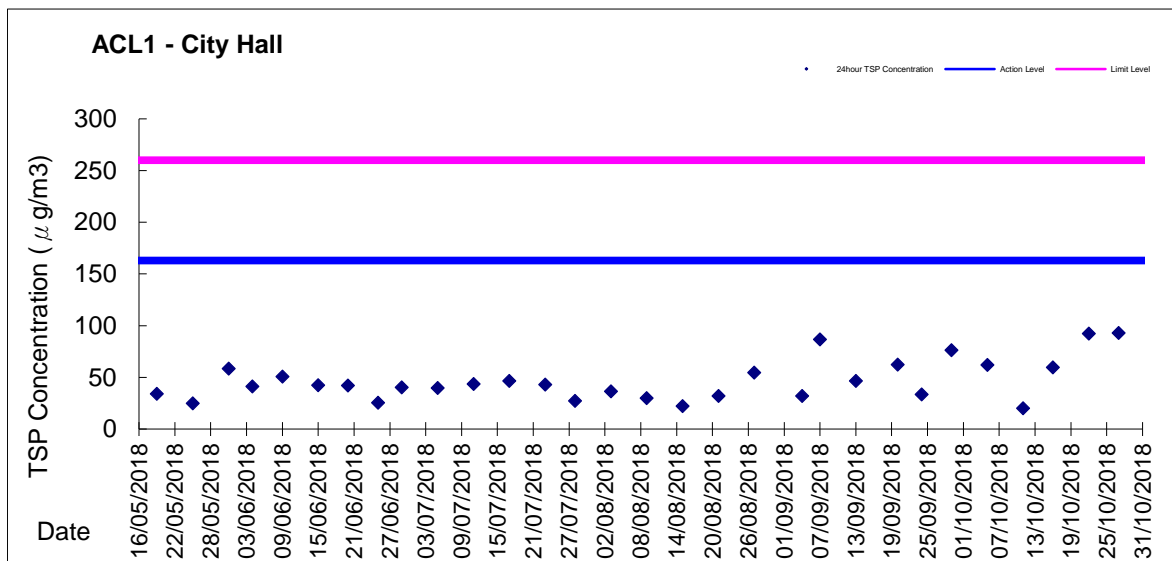
Date	Sampling Time	Weather Condition	Filter paper no.	Filter Weight, g		Elapse Time, hr		Sampling Time, hr	Flow Rate, m^3/min			Total Volume, m^3	TSP Level, $\mu\text{g}/\text{m}^3$
				Initial	Final	Initial	Final		Initial, Q_{si}	Final, Q_{sf}	Average		
06-Oct-18	8:46	Fine	27226	2.6528	2.6590	9693.91	9694.91	1.00	1.08	1.08	1.08	65	95.5
06-Oct-18	9:50	Fine	27224	2.6517	2.6572	9694.91	9695.91	1.00	1.08	1.08	1.08	65	84.7
06-Oct-18	15:00	Fine	27628	2.6769	2.6847	9695.91	9696.91	1.00	1.08	1.08	1.08	65	120.1
12-Oct-18	8:10	Cloudy	27712	2.6852	2.6875	9720.91	9721.91	1.00	1.09	1.09	1.09	65	35.2
12-Oct-18	9:35	Cloudy	27723	2.6632	2.6663	9721.91	9722.91	1.00	1.09	1.09	1.09	65	47.5
12-Oct-18	13:00	Cloudy	27747	2.6816	2.6839	9722.91	9723.91	1.00	1.09	1.09	1.09	65	35.2
18-Oct-18	14:05	Cloudy	27831	2.6999	2.7011	9747.91	9748.91	1.00	1.09	1.09	1.09	65	18.4
18-Oct-18	15:27	Cloudy	27777	2.6666	2.6680	9748.91	9749.91	1.00	1.09	1.09	1.09	65	21.4
18-Oct-18	16:50	Cloudy	27780	2.6818	2.6846	9749.91	9750.91	1.00	1.09	1.09	1.09	65	42.9
23-Oct-18	8:06	Cloudy	27781	2.6768	2.6820	9750.91	9751.91	1.00	1.09	1.09	1.09	65	79.8
23-Oct-18	9:50	Cloudy	27893	2.7282	2.7311	9751.91	9752.91	1.00	1.09	1.09	1.09	65	44.5
23-Oct-18	13:00	Cloudy	27907	2.6863	2.6884	9752.91	9753.91	1.00	1.09	1.09	1.09	65	32.2
29-Oct-18	13:00	Fine	27790	2.6775	2.6811	9801.91	9802.91	1.00	1.09	1.09	1.09	65	55.3
29-Oct-18	14:15	Fine	27964	2.6815	2.6835	9802.91	9803.91	1.00	1.09	1.09	1.09	65	30.7
29-Oct-18	15:00	Fine	27966	2.6859	2.6936	9803.91	9804.91	1.00	1.09	1.09	1.09	65	118.2



Graphic Presentation of 1 hour TSP Result

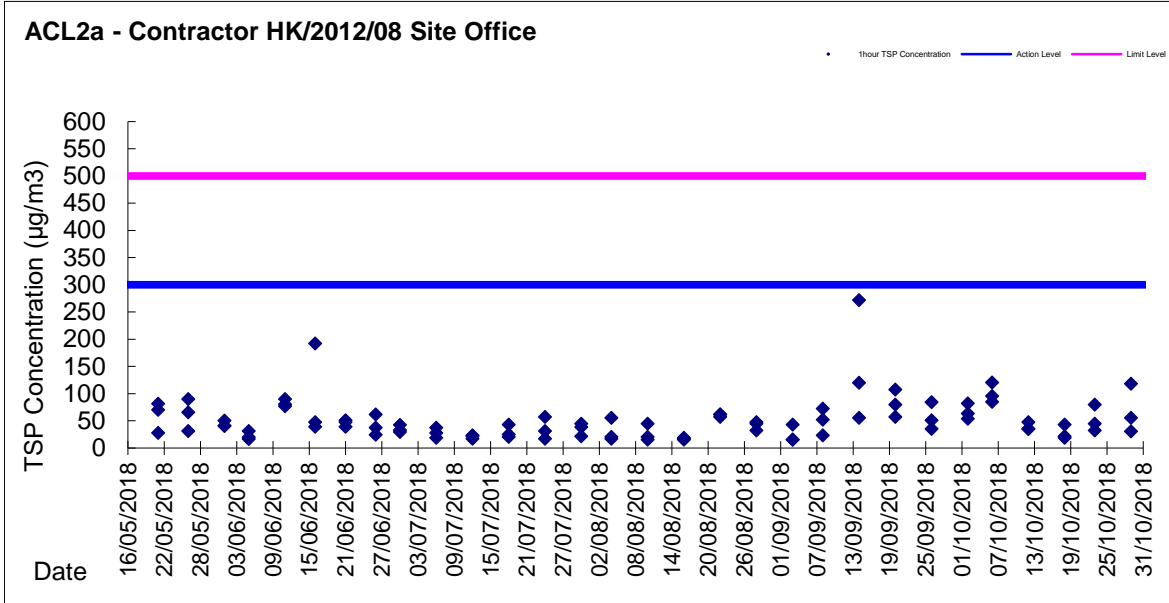


Graphic Presentation of 24 hour TSP Result





Graphic Presentation of 1 hour TSP Result



Graphic Presentation of 24 hour TSP Result

